

## ಕರ್ನಾಟಕ ಸರ್ಕಾರ

ಸಂಖ್ಯೆ: ಅಪಜೀ 204 ಸಿಆರ್‌ಯುಡ್ 2021

ಕರ್ನಾಟಕ ಸರ್ಕಾರದ ಸಚಿವಾಲಯ,  
ಬಹುಮಹಡಿ ಕಟ್ಟಡ,  
ಬೆಂಗಳೂರು, ದಿನಾಂಕ: 19.03.2022.

ಇಂದ,

ಸರ್ಕಾರದ ಪ್ರಧಾನ ಕಾರ್ಯದರ್ಶಿಗಳು,  
(ಜೀವಿಪರಿಸ್ಥಿತಿ ಮತ್ತು ಪರಿಸರ),  
ಅರಣ್ಯ, ಜೀವಿಪರಿಸ್ಥಿತಿ ಮತ್ತು ಪರಿಸರ ಇಲಾಖೆ.

ಇವರಿಗೆ,

1. ಸರ್ಕಾರದ ಅಪರ ಮುಖ್ಯ ಕಾರ್ಯದರ್ಶಿ, ವಾಣಿಜ್ಯ ಮತ್ತು ಕೈಗಾರಿಕಾ ಇಲಾಖೆ, ವಿಕಾಸ ಸೌಧ, ಬೆಂಗಳೂರು.
2. ಸರ್ಕಾರದ ಕಾರ್ಯದರ್ಶಿ, ಪ್ರವಾಸೋದ್ಯಮ ಇಲಾಖೆ, ವಿಕಾಸ ಸೌಧ, ಬೆಂಗಳೂರು.
3. ಸರ್ಕಾರದ ಕಾರ್ಯದರ್ಶಿ, ಪಶು ಸಂಗೋಪನೆ ಮತ್ತು ಮೀನುಗಾರಿಕೆ ಇಲಾಖೆ, ವಿಕಾಸ ಸೌಧ, ಬೆಂಗಳೂರು.
4. ಸದಸ್ಯ ಕಾರ್ಯದರ್ಶಿ, ಕರ್ನಾಟಕ ರಾಜ್ಯ ಮಾಲಿನ್ಯ ನಿಯಂತ್ರಣ ಮಂಡಳಿ, ನಂ. 49, ಪರಿಸರ ಭವನ, ಚರ್ಚ್ ಸ್ಟ್ರೀಟ್, ಬೆಂಗಳೂರು - 560 003.
5. ಮಹಾ ನಿರ್ದೇಶಕರು, ಪರಿಸರ ನಿರ್ವಹಣೆ ಮತ್ತು ನೀತಿ ಸಂಶೋಧನಾ ಸಂಸ್ಥೆ, "ಹಸಿರು ಭವನ", ದೊರೆಸಾನಿಪಾಳ್ಯ, ಫಾರ್ಮ್ಸ್, ವಿನಾಯಕನಗರ ಸರ್ಕಲ್, ಜಿ.ಪಿ.ನಗರ, 5ನೇ ಹಂತ, ಬೆಂಗಳೂರು-76.
6. ನಿರ್ದೇಶಕರು, ಕರ್ನಾಟಕ ರಾಜ್ಯ ದೂರ ಸಂವೇದಿ ಅನ್ವಯಿಕ ಕೇಂದ್ರ, (ಮಾಹಿತಿ ತಂತ್ರಜ್ಞಾನ, ಜೈವಿಕ ತಂತ್ರಜ್ಞಾನ ಹಾಗೂ ವಿಜ್ಞಾನ ಮತ್ತು ತಂತ್ರಜ್ಞಾನ), ತೋಟಗಾರಿಕಾ ಕಾಲೇಜು ಹತ್ತಿರ, ಮೇಜರ್, ಉನ್ನಿಕೃಷ್ಣನ್ ರಸ್ತೆ, ವಿಧ್ಯಾರಣ್ಯಪುರ ಪೋಸ್ಟ್, ಬೆಂಗಳೂರು - 560 097
7. ನಿರ್ದೇಶಕರು, ಪೌರಾಡಳಿತ ನಿರ್ದೇಶನಾಲಯ, 9ನೇ ಮತ್ತು 10ನೇ ಮಹಡಿ, ವಿಶ್ವೇಶ್ವರಯ್ಯ ಗೋಪುರ, ಸಂಪಂಗಿ ರಾಮ ನಗರ, ಡಾ: ಬಿ. ಆರ್. ಅಂಬೇಡ್ಕರ್ ವೀಧಿ, ಬೆಂಗಳೂರು.
8. Dr. Shivakumar B. Haragi, Assistant Professor, Karnataka University Post Graduate Centre, Kodibag, Karwar.
9. Dr. M.D. Subash Chandran, consulting Scientist, (Ecology and Environment), Centre for Ecological Sciences, IISc, Bangalore.
10. Dr. Ramesh H., Associate Professor, Department of Applied Mechanics and Hydraulics, NITK, Surathkal, Mangaluru.


11. Shri. Ramachandra Bhatta, Snehakunja Trust, Kasarkod Post,  
Honnavar Taluk, Uttara Kannada District.

ಮಾನ್ಯರೆ,

ವಿಷಯ: ದಿನಾಂಕ: 14.03.2022 ರಂದು ನಡೆದ ಕರ್ನಾಟಕ ರಾಜ್ಯ  
ಕರಾವಳಿ ವಲಯ ನಿರ್ವಹಣಾ ಪ್ರಾಧಿಕಾರದ 33ನೇ ಸಭೆಯ  
ನಡವಳಿಗಳನ್ನು ಸಲ್ಲಿಸುವ ಬಗ್ಗೆ.

\* \* \* \* \*

ಸರ್ಕಾರದ ಅಪರ ಮುಖ್ಯ ಕಾರ್ಯದರ್ಶಿಗಳು, ಅರಣ್ಯ, ಜೀವಿಪರಿಸ್ಥಿತಿ ಮತ್ತು ಪರಿಸರ ಇಲಾಖೆ  
ಇವರ ಅಧ್ಯಕ್ಷತೆಯಲ್ಲಿ ದಿನಾಂಕ: 14.03.2022 ರಂದು ಪೂರ್ವಾಹ್ನ 02:30 ಗಂಟೆಗೆ ವಿಡಿಯೋ  
ಸಂವಾದದ ಮೂಲಕ (Video Conference) ನಡೆದ ಕರ್ನಾಟಕ ರಾಜ್ಯ ಕರಾವಳಿ ವಲಯ  
ನಿರ್ವಹಣಾ ಪ್ರಾಧಿಕಾರದ 33ನೇ ಸಭೆಯ ನಡವಳಿಗಳನ್ನು ಇದರೊಂದಿಗೆ ಲಗತ್ತಿಸಿ ಮಾಹಿತಿಗಾಗಿ  
ಕಳುಹಿಸಿ ಕೊಡಲಾಗಿದೆ.



(ಆರ್. ಗೋಕುಲ್)

ಸದಸ್ಯ ಕಾರ್ಯದರ್ಶಿ,

ಕರ್ನಾಟಕ ಕಡಲ ತೀರ ವಲಯ ನಿರ್ವಹಣಾ ಪ್ರಾಧಿಕಾರ,  
ಅರಣ್ಯ, ಜೀವಿಪರಿಸ್ಥಿತಿ ಮತ್ತು ಪರಿಸರ ಇಲಾಖೆ

ಪ್ರತಿಯನ್ನು:

1. ಸರ್ಕಾರದ ಅಪರ ಮುಖ್ಯ ಕಾರ್ಯದರ್ಶಿಯವರ ಆಪ್ತ ಕಾರ್ಯದರ್ಶಿ, ಅರಣ್ಯ, ಜೀವಿ ಪರಿಸ್ಥಿತಿ  
ಮತ್ತು ಪರಿಸರ ಇಲಾಖೆ, ಬಹುಮಹಡಿಗಳ ಕಟ್ಟಡ, ಬೆಂಗಳೂರು.
2. ಸರ್ಕಾರದ ಪ್ರಧಾನ ಕಾರ್ಯದರ್ಶಿಯವರ ಆಪ್ತ ಕಾರ್ಯದರ್ಶಿ, (ಜೀವಿಪರಿಸ್ಥಿತಿ ಮತ್ತು  
ಪರಿಸರ) ಅರಣ್ಯ, ಜೀವಿ ಪರಿಸ್ಥಿತಿ ಮತ್ತು ಪರಿಸರ ಇಲಾಖೆ, ಬಹುಮಹಡಿಗಳ ಕಟ್ಟಡ,  
ಬೆಂಗಳೂರು.
3. ಪ್ರಾದೇಶಿಕ ನಿರ್ದೇಶಕರು (ಪರಿಸರ), 1ನೇ ಮಹಡಿ, ಊರ್ವಸ್ವೋರ್, ನಗರಾಭಿವೃದ್ಧಿ ಪ್ರಾಧಿಕಾರ  
ಕಟ್ಟಡ, ಮಂಗಳೂರು.
4. ಪ್ರಾದೇಶಿಕ ನಿರ್ದೇಶಕರ ಕಛೇರಿ (ಪರಿಸರ), 1ನೇ ಮಹಡಿ, 'ಸಿ' ಬ್ಲಾಕ್ 'ರಜತಾದ್ರಿ', 'ಜಿಲ್ಲಾ  
ಆಡಳಿತ ಕಛೇರಿಗಳ ಸಂಕೀರ್ಣ, ಮಣಿಪಾಲ, ಉಡುಪಿ ಜಿಲ್ಲೆ.
5. ಪ್ರಾದೇಶಿಕ ನಿರ್ದೇಶಕರು (ಪರಿಸರ), ಹೊಸ ಕೆ.ಹೆಚ್.ಬಿ ರೋಡ್, ಪರಿಸರ ಭವನ, ಹಬ್ಬುವಾಡ  
ಕಾರವಾರ.
6. ಶಾಖಾ ರಕ್ಷಾ ಕಡತ/ಹೆಚ್ಚುವರಿ ಪ್ರತಿ.

Proceedings of the 33<sup>rd</sup> Meeting of the Karnataka State Coastal Zone Management Authority held on 14.03.2022 at 2.30 PM through video conference chaired by the Additional Chief Secretary to Government, Department of Forest, Ecology and Environment.

The Member Secretary welcomed the Chairman and all the members who had joined the online meeting.

33.1 List of proposals: -

33.1 Proposal of M/s. Sonar Impex for ship breaking of the dredging ship M.V. Bhagwati Prem near Idya Village of Mangalore Taluk. (FEE 10 CRZ 2022)

1.	Name of the Purpose	Safe Removal of Dredger Bhagwati Prem		
2.	Name of the Applicant	M/s. Sonar Impex		
3.	Location of the Project village/Town, Taluk, Dt.	M.V. Bhagvati near Idya Village of Mangalore Taluk		
		GPS Reading		
		Co-ordinates	Longitude	Latitude
		P1	74.793135 E	12.991374 N
		P2	74.792908 E	12.992247 N
		P3	74.793419 E	12.992213 N
		P4	74.7936 E	12.99146 N
		P5	74.790029 E	12.990814 N
		P6	74.789735 E	12.99246 N
		P7	74.792099 E	12.992302 N
		P8	74.792384 E	12.99124 N
4.	Survey No's	-		
5.	Extent of land	-		
6.	CRZ Classification	CRZ-I CRZ-II CRZ-IV		
7.	Project cost	Rs. 48.00 Crores		
8.	Activities Proposed	Safe Removal of Dredger Bhagwati Prem		
9.	Whether permitted	Yes		

	activity as per CRZ Notification? If yes, specify the relevant rules.	Para 3(i)(a) is directly related to waterfront or directly needing foreshore facilities & 3 iv(c) refers to maintenance or clearing of waterways, channels and ports, based on EIA studies of CRZ Notification, 2011.
10.	The details of recommendations of the District Coastal Zone Management Committee (DCZMC)	The proposal has been deliberated and recommended at DCZMC meeting held on 04-1-2022
11.	Whether issue of clearance is within the scope of SCZMA or NCZMA? Specify relevant rules	KSCZMA
12	Details of processing fee	Paid Rs 2.00.000/- Challan No.CR 0122040600653282 dated 27.1.2022
13.	Any other details	-

When the subject was placed in the KSCZMA meeting held on 14.02.2022, the Authority directed the Regional Director, Mangaluru to submit a detailed report on what action and safeguards need to be taken up at the time of safe removal of dredger without causing any damage to environment and water bodies.

Accordingly, the Regional Director (Env) Mangaluru has submitted a detailed report on 11.03.2022 regarding the safeguards to be undertaken by the proponent. The NMPT has handed over the vessel to M/s. Sonar Impex with certain conditions to obtain permission for i.e., Cutting permission/permission to tow out the vessel/PCB/district administration/excise/customs clearance and other concerned Departments /Authorities. NITK has carried out the Rapid Environment Impact Assessment Study (REIA), and given SOP for safe removal and breaking of the said vessel. The KSPCB has given NOC to dismantle the ship "M.V. Bhagvati Prem" near Idya Village of Mangalore Taluk.

*The Authority after discussions and deliberations decided to issue CRZ clearance for Safe Removal of Dredger M.V. Bhagvati near Idya Village of Mangalore Taluk by M/s. Sonar*




Impex based on the recommendation of the DCZMC as per para 3 (i) (a) & 3(iv) (c) of CRZ Notification 2011 and as per the SOP given by NITK :

1. The work of removal of vessel and all the activities of ship breaking should be taken up as per the procedures laid down in para 5.1 to 5.11 of Annexure -V of SBR code 2013 (revised) issued by the Ministry of Shipping GoI.
2. The entire operation of pulling and breaking of vessel should be done as per the SOP given by the NITK:
3. The tanks should be removed with proper care. In addition to this, if there is any grease and lubricants present in engine and other components it should be properly removed. These should not be mixed with seawater or should not be kept on beach land.
4. The proposed area for ship breaking, stacking and transporting should be free from freshwater bodies.
5. All the activities should be taken up as per the Disaster Management Plan, Risk Assessment and Ship Breaking Management Plan.
6. The Regional Director (Env) Mangaluru should conduct site inspection and submit the periodical report.
7. All activities of ship breaking and removal of vessel should be completed before the onset of monsoon this year.

**33.2 Request for CRZ clearance for water front Promenada Development to Nethravathi River Bank of Mangalore Thota and Jappinamogaru Village by Smart city Ltd., (FEE CRZ 20 )**

1.	Name of the Project	Proposed water front promenade development to Nethravathi river bank of Mangalore Thota and Jappinamogaru village.								
2.	Name of the Applicant	General Manager Smart City Limited, Mangalore.								
3.	Location of the Project Village/Town, Taluk, Dt.	Nethravathi river bank of Mangalore Thota and Jappinamogaru village. Mangaluru Taluk, Dakshina Kannada district. <b>GPS Reading:</b> <table border="1" style="margin-left: auto; margin-right: auto;"> <tr> <td>N 12.842594</td> <td>N 12.842595</td> </tr> <tr> <td>E 74.851749</td> <td>E 74.851883</td> </tr> <tr> <td>N 12.841223</td> <td>N 12.841536</td> </tr> <tr> <td>E 74.849084</td> <td>E 74.848763</td> </tr> </table>	N 12.842594	N 12.842595	E 74.851749	E 74.851883	N 12.841223	N 12.841536	E 74.849084	E 74.848763
N 12.842594	N 12.842595									
E 74.851749	E 74.851883									
N 12.841223	N 12.841536									
E 74.849084	E 74.848763									



4.	Sy. No.	-----
5.	Extent of land	The details of the proposed activities under Promenade are given below. Promenade Structure Plan 1) Mangrove Park 2) Bird watching Area 3) Cycle Track 3m X 2.1 km 4) Walking Track 3m X 2.1 km 5) Parks at South Point, Jeppu Ferry, (Jeppina Mogaru Village) Bolar Sea Point and Bolar Sea Face of Mangalore Thota Village) in the Port land
6.	CRZ Classification	CRZ IB, CRZ II and CRZ IV.
7.	Project Cost	Rs . 49.48 crores
8.	Activities proposed	water front promenade development to Nethravathi river bank
9.	Whether permitted activity as per CRZ Notification? If yes, specify the relevant rules	Yes Para 3(i)a&(iv) & para 8 (a) II CRZ II (i) of CRZ Notification 2011.
10.	The details of recommendations of the District Coastal Zone Management Authority (DCZMA)	The DCZMC, meeting held on 30-09-2021 has recommended proposal to KSCZMA.
11.	Details of Processing fee	Processing fees: Paid Rs.6 lakhs, Chalan No. CR0122040600086828 Dated: 05-1-2022.
12.	Whether issue of clearance is within the scope of SCZMA or NCZMA? Specify relevant rules.	SCZMA Proposed activity is permissible under Para 3(i) a & (iv)b & para 8 (a) II CRZ II (i) of CRZ Notification 2011.
13.	Any other details	-

When the subject was placed in the KSCZMA meeting held on 14.02.2022, the Authority after discussion and deliberations decided to refer back the proposal to DCZMC for rescrutiny of the project since there is no clarity on location of the project proposed with regard to CZMP map, considering the impact of this project on river bank and seasonal flows.

The Chairman DCZMC & Deputy Commissioner, Mangalore has submitted a detailed report on 10.03.2022 as below:

The proposed area falls in CRZ- II & CRZ- IB. All the structures like toilets, buggy sheds, food kiosks, Facility Management Office, Pavilion, Ticket Counters, Outdoor play & Gym Equipments etc. will be constructed on the landward side of existing building. The walkway parking area and cycle track will be proposed on landward side of HTL. The DC has reported that the sewage will be treated by proposed sewage treatment plant. Therefore river water will not be polluted. There will not be any effect on stability of river bank as there will not be any movement of heavy vehicles. The proposal however, lacked clarity on whether all the activities under the project satisfy the CRZ Criteria.

*The Authority after discussions and deliberations decided to defer the case with a direction to realign the proposal as it is near the water body.*

**33.3 Issue of CRZ clearance for construction of 4.6 MLD Sewage Treatment Plan at Sy.No. 561/B, Gund Village, Kumta Taluk, Uttar Kannada District by the Executive Engineer, KUWS & D Board, Division, Kajubag, Karwar (FEE 190 CRZ 2018)**

1.	Name of the Project	Construction of 4.6 MLD Sewage Treatment Plan
2.	Name of the Applicant	Executive Engineer, KUWS & D Board, Division, Kajubag, Karwar
3.	Location of the Project Village/Town, Taluk, Dt.	Gund Village, Kumta Taluk, Uttar Kannada District <b>GPS reading:</b> N 14° 25' 19.2" E 74° 23' 40.9"
4.	Sy. No.	Sy.No. 561/B
5.	Extent of land	1.3 acre, (Handed over to the Board by the Kumata Municipality)
6.	CRZ Classification	CRZ-IA (Condla Buffer Zone) It is located at a distance of about 3 m from the river's backwaters.
7.	Project Cost	Rs. 549.26 Lakhs
8.	Activities proposed	Construction of 4.6 MLD Sewage Treatment Plan
9.	Whether permitted activity as per CRZ Notification? If yes, specify	Yes


	the relevant rules	Para 3 (v) (c) of CRZ Notification 2011
10.	The details of recommendations of the District Coastal Zone Management Authority (DCZMA)	The DCZMC, meeting held on 26.12.2017 has recommended proposal to KSCZMA.
11.	Details of Processing fee	Paid Rs.2.00 lakhs,
12	Whether issue of clearance is within the scope of SCZMA or NCZMA? Specify relevant rules.	SCZMA Para 3 (v) (c) of CRZ Notification 2011
13	Any other details	1. The Regional Directors reported that the proposed area will come under the CRZ-IA of Mangrove buffer zone. 2. PP have requested to issue clearance as there is no other area available for construction of the STP.

The subject was placed in the KSCZMA meeting held on 14.02.2020. Since the Karnataka State Pollution Control Board, had given opinion that the proposed location is not suitable for construction of STP, the PP was asked to select an alternative location for the said project and directed to submit the revised proposal accordingly.

Now, the project proponent vide his letter dated 09.02.2022 has submitted that there is no other alternative land available for the construction of the proposed STP and also stated that during the NGT Meeting held on 04.02.2022 under the chairmanship of GoI Secretary, it was informed that the UGD scheme will be commissioned at the earliest.

The Executive Engineer has submitted that the proposed project is for laying of UGD network for a length of 68.32 KM, 2723 no/s of manholes, 3200 nos of house service connections, construction of 2 nos of wet wells & 1 no of 4.6 MLD capacity with SBR technology STP. It is stated that the all structures would be RCC structure and there would be no leakage in any structure after construction. The location of STP falls in CRZ-I area and other activities falls outside the CRZ area. The KSPCB has issued CFE to Chief Officer, TMC, Kumta to establish STP vide its order No. CTE-330145 dated 04.03.2022.

The proposal can be considered under Para 3 (v) (c) of CRZ Notification 2011, "Treatment of waste & effluents arising from hotels, beach resorts & human





settlements located in CRZ areas other than CRZ-I & disposal of treated wastes & effluents”.

The Authority after discussions and deliberations decided to issue CRZ clearance for construction of 4.6 MLD Sewage Treatment Plan at Sy.No. 561/B, Gund Village, Kumta Taluk, Uttar Kannada District by the Executive Engineer, KUWS & D Board, Division, Kajubag, Karwar as per Para 3 (v) (c) of CRZ Notification 2011 with the following conditions:

1. No dumping of construction wastes in to the water bodies.
2. No solid waste should be let out into the water bodies.
3. Leakage into sea should be avoided and there should be zero discharge.
4. No mangrove/vegetation/organism should be damaged during construction.
5. All provisions of CRZ notification 2011 should be followed.


**33.4 Construction of Auction Hall, Public Toilet, Fishermen Rest House and Bitumen Approach Road at Fisheries Port, Koderi, Bynduru Taluk, Udupi District.**

1.	Name of the Purpose	Construction of Auction All, Public Toilet, Fishermen Rest House and Bitumen Approach Road								
2.	Name of the Applicant	Executive Engineer, Ports and Fisheries Division, Udupi								
3.	Location of the Project village/Town, Taluk, Dt.	Fisheries Port, Koderi, Bynduru Taluk, Udupi District.								
		GPS Reading <b>Auction Hall, Public Toilet &amp; Rest House</b>								
		<table border="1"> <tr> <td>N' 13.79880<sup>0</sup></td> <td>N' 13.79885<sup>0</sup></td> </tr> <tr> <td>E 74. 62593<sup>0</sup></td> <td>E 74. 62606<sup>0</sup></td> </tr> <tr> <td>N' 13.79854<sup>0</sup></td> <td>N' 13.79850<sup>0</sup></td> </tr> <tr> <td>E 74. 62617<sup>0</sup></td> <td>E 74. 62604<sup>0</sup></td> </tr> </table>	N' 13.79880 <sup>0</sup>	N' 13.79885 <sup>0</sup>	E 74. 62593 <sup>0</sup>	E 74. 62606 <sup>0</sup>	N' 13.79854 <sup>0</sup>	N' 13.79850 <sup>0</sup>	E 74. 62617 <sup>0</sup>	E 74. 62604 <sup>0</sup>
N' 13.79880 <sup>0</sup>	N' 13.79885 <sup>0</sup>									
E 74. 62593 <sup>0</sup>	E 74. 62606 <sup>0</sup>									
N' 13.79854 <sup>0</sup>	N' 13.79850 <sup>0</sup>									
E 74. 62617 <sup>0</sup>	E 74. 62604 <sup>0</sup>									
		<b>BT Approach Road</b>								
		<table border="1"> <tr> <td>N' 13.79799<sup>0</sup></td> <td>N' 13.79776<sup>0</sup></td> </tr> <tr> <td>E 74. 62634<sup>0</sup></td> <td>E 74. 62660<sup>0</sup></td> </tr> </table>	N' 13.79799 <sup>0</sup>	N' 13.79776 <sup>0</sup>	E 74. 62634 <sup>0</sup>	E 74. 62660 <sup>0</sup>				
N' 13.79799 <sup>0</sup>	N' 13.79776 <sup>0</sup>									
E 74. 62634 <sup>0</sup>	E 74. 62660 <sup>0</sup>									

		N° 13.79795° E 74. 62723°	N° 13.79794° E 74. 62792°
4.	Survey No's	-	
5.	Extent of land	-	
6.	CRZ Classification	CRZ-IB,CRZ-III (NDZ & 200-500mtr ) & CVCA	
7.	Project cost	249.00 lakhs.	
8.	Activities Proposed	Construction of Auction All, Public Toilet, Fishermen Rest House and Bitumen Approach Road	
9.	Whether permitted activity as per CRZ Notification? If yes, specify the relevant rules.	Yes As per para 3(i)(a), Para 8 (a) III A (iii) (j) & (l) of CRZ Notification, 2011.	
10.	The details of recommendations of the District Coastal Zone Management Committee (DCZMC)	The proposal has been deliberated and recommended at DCZMC meeting held on 09.03.2022	
11.	Whether issue of clearance is within the scope of SCZMA or NCZMA? Specify relevant rules	KSCZMA	
12.	Details of processing fee	Applicant has to pay processing fees.	
13.	Any other details		

*The Authority after discussions and deliberations decided to issue CRZ clearance for Construction of Auction All, Public Toilet, Fishermen Rest House and Bitumen Approach Road at Fisheries Port, Koderi, Bynduru Taluk, Udipi District by the Executive Engineer, Ports and Fisheries Division, Udipi based on the recommendation of the DCZMC as per para 3(i)(a), Para 8 (a) III A (iii) (j) & (l) of CRZ Notification 2011 with the following conditions:*


1. No dumping of construction wastes in to the water bodies & no sewage should be let in to nearby water bodies.
2. No solid waste should be let out into the water bodies.
3. No mangrove/vegetation/organism should be damaged during construction.



4. All provisions of CRZ notification 2011 should be followed.

**33.5 Providing River Bank Protection Work along the Navigational Channel at, Fisheries Prot, Koderi, Bynduru Taluk, Udupi District.**

1.	Name of the Purpose	River Bank Protection Work along the Navigational Channel
2.	Name of the Applicant	Executive Engineer, Ports and Fisheries Division, Udupi
3.	Location of the Project village/Town, Taluk, Dt.	Fisheries Port, Koderi, Bynduru Taluk, Udupi District. GPS Reading N° 13.80307° E 74. 62381° N° 13.79755° E 74. 62522°
4.	Survey No's	-
5.	Extent of land	620.00 mtr
6.	CRZ Classification	CRZ-IB, CRZ-III (NDZ), CRZ-IVB & CVCA
7.	Project cost	280.00 lakhs.
8.	Activities Proposed	River Bank Protection Work along the Navigational Channel
9.	Whether permitted activity as per CRZ Notification? If yes, specify the relevant rules.	Yes As per para 3(i)(a) of CRZ Notification, 2011.
10.	The details of recommendations of the District Coastal Zone Management Committee (DCZMC)	The proposal has been deliberated and recommended at DCZMC meeting held on 09.03.2022
11.	Whether issue of clearance is within the scope of SCZMA or NCZMA? Specify relevant rules	KSCZMA
12.	Details of processing fee	Applicant has to pay processing fees.




13.	Any other details	
-----	-------------------	--

The Authority after discussions and deliberations decided to issue CRZ clearance for River Bank Protection Work along the Navigational Channel at Fisheries Port, Koderi, Bynduru Taluk, Udipi District by Executive Engineer, Ports and Fisheries Division, Udipi as per para 3(i)(a) of CRZ Notification 2011 with the following conditions:

1. No dumping of solid waste should be done during implementation of project.
2. The Executive Engineer, Ports and Fisheries Division, Udipi should personally monitor the work to ensure that there is no environmental damages.
3. All provisions of CRZ 2011 notification should be followed.

**33.6 Dredging of Navigational Channel, Provision For High Mast Light , Electric Line, Water Supply And Sanitary Arrangements at Fisheries Port, Koderi, Kirimanjeswara village, Bynduru Taluk, Udipi District.**

1.	Name of the Purpose	Dredging Of Navigational Channel, Provision For High Mast Light , Electric Line, Water Supply And Sanitary Arrangements	
2.	Name of the Applicant	Executive Engineer, Ports and Fisheries Division, Udipi	
3.	Location of the Project village/Town, Taluk, Dt.	Fisheries Port, Koderi, Kirimanjeswara Village, Bynduru Taluk, Udipi District.	
		GPS Reading	
		N' 13.80457 <sup>0</sup> E 74. 62351 <sup>0</sup>	N' 13.80554 <sup>0</sup> E 74. 62382 <sup>0</sup>
		N' 13.79537 <sup>0</sup> E 74. 62637 <sup>0</sup>	N' 13.79457 <sup>0</sup> E 74. 62605 <sup>0</sup>
		N' 13.79342 <sup>0</sup> E 74. 62204 <sup>0</sup>	N' 13.79372 <sup>0</sup> E 74. 62191 <sup>0</sup>
		N' 13.79478 <sup>0</sup> E 74. 62586 <sup>0</sup>	N' 13.79548 <sup>0</sup> E 74. 62609 <sup>0</sup>
		N' 13.80546 <sup>0</sup> E 74. 62353 <sup>0</sup>	
4.	Survey No's	-	
5.	Extent of land	-	



6.	CRZ Classification	CRZ-IB,IVA,IVB & CVCA
7.	Project cost	200.00 lakhs.
8.	Activities Proposed	Dredging Of Navigational Channel, Provision For High Mast Light , Electric Line, Water Supply And Sanitary Arrangements
9.	Whether permitted activity as per CRZ Notification? If yes, specify the relevant rules.	Yes As per para 3(i)(a) of CRZ Notification, 2011.
10.	The details of recommendations of the District Coastal Zone Management Committee (DCZMC)	The proposal has been deliberated and recommended at DCZMC meeting held on 09.03.2022
11.	Whether issue of clearance is within the scope of SCZMA or NCZMA? Specify relevant rules	KSCZMA
12.	Details of processing fee	Applicant has to pay processing fees.
13.	Any other details	-

*The Authority after discussions and deliberations decided to issue CRZ clearance for Dredging Of Navigational Channel, Provision For High Mast Light , Electric Line, Water Supply And Sanitary Arrangements at Fisheries Port, Koderi, Kirimanjeswara Village, Bynduru Taluk, Udupi District by Executive Engineer, Ports and Fisheries Division, Udupi as per para 3(i)(a) of CRZ Notification 2011 with the following conditions:*

1. Oil spillage/leakage into sea should be avoided.
2. No solid waste should be let out into the sea.
3. No mangrove/vegetation/organism should be damaged during operation.
4. Dredged material should be disposed in to deep sea.
5. All provisions of CRZ notification 2011 should be followed.

**33.7 Construction of Ferry Jetty for Landing of Tourists at St. Mary's, Island in Udupi Taluk & District.**

1.	Name of the Purpose	Ferry Jetty for Landing to Tourist				
2.	Name of the Applicant	Assistant Executive Engineer, Public Works Department, No. 1, Sub-Division Udupi				
3.	Location of the Project village/Town, Taluk, Dt.	St. Mary's, Badanidiyur Village, Island in Udupi Taluk & District. GPS Reading <table border="1" data-bbox="571 763 1273 931"> <tr> <td>N° 13.37929° E 74. 67403°</td> <td>N° 13.37922° E 74. 67403°</td> </tr> <tr> <td>N° 13.37926° E 74. 67509°</td> <td>N° 13.37917° E 74. 67509°</td> </tr> </table>	N° 13.37929° E 74. 67403°	N° 13.37922° E 74. 67403°	N° 13.37926° E 74. 67509°	N° 13.37917° E 74. 67509°
N° 13.37929° E 74. 67403°	N° 13.37922° E 74. 67403°					
N° 13.37926° E 74. 67509°	N° 13.37917° E 74. 67509°					
4.	Survey No's	-				
5.	Extent of land	-				
6.	CRZ Classification	CRZ-IB,CRZ-III (NDZ) & CRZ-IVA				
7.	Project cost	420.00 lakhs.				
8.	Activities Proposed	Ferry Jetty for Landing to Tourist				
9.	Whether permitted activity as per CRZ Notification? If yes, specify the relevant rules.	Yes As per para 3(i)(a) of CRZ Notification, 2011.				
10.	The details of recommendations of the District Coastal Zone Management Committee (DCZMC)	The proposal has been deliberated and recommended at DCZMC meeting held on 09.03.2022				
11.	Whether issue of clearance is within the scope of SCZMA or NCZMA? Specify relevant rules	KSCZMA				
12.	Details of processing fee	Applicant has to pay processing fees.				
13.	Any other details	-				



The Authority after discussions and deliberations decided to defer the proposal for want of details regarding what is the present practice going on /average no of tourists visiting the place/ no of small boats being used at present/ possibility of alternative method to have floating jetty to avoid constructing permanent structures and to submit necessary NoC from ASI/GSI as applicable as this area is an Archeological/ Geological important place.

### **33.2. Violation Case :-**

#### **33.2.1 Establishment of Fish Processing unit by M/s. Yashaswini Fisheries in Sy. No. 72/3, 71/6 & 72/21B of Balakudru Village, Udupi District - (FEE 159 CRZ 2019)**

The Regional Director (Env) Udupi has reported that, M/s. Yashaswini Fisheries had established a Fish Processing Unit in Sy. No. 72/3, 71/6 & 72/21B of Balakudru Village, Udupi District. This area falls in CRZ zone and as per Para 3 (iii) of CRZ notification 2011, setting up & expansion of fish processing units including warehousing is a prohibited activity.

Hence, the above mater has been recorded in DCZMC meeting held on the 05.04.2021 as violation under CRZ notification 2011 and has recommended to take appropriate action for CRZ violation.

(a) It was also brought to the notice that there is an O.A. No. 208 of 2021 (SZ) that has been filed before Hon'ble NGT, Chennai by Srikanth Madhyasth, Balakudru, Udupi regarding unauthorized running of two Fish Processing Units, by M/s. Yashaswini Fisheries, Unit-I located is in Sy. No 72/3 & 72/21B, 71/6 of Balakudru Village & Unit-II in Sy. No. 71/3, 71/5 of Balakudru Village in Udupi District.

The KSCZMA has taken action against establishment of Fish Processing Unit in Sy. No. 71/3, 71/5, Balakudru Village, Udupi District in violation of CRZ Notification and issued direction to the violator under section 5 of the Environment (Protection) Act 1986 to demolish the said unit. The Hon'ble High Court of Karnataka has given stay for the said direction in W. P. No. 27462 of 2018 (GM-RES). The case is pending in the Hon'ble High Court. KSCZMA has submitted a



status report with respect in W. P. No. 27462 of 2018 (GM-RES) to the Hon'ble NGT. The Authority noted present status of the issue in Sy. No. 71/3 & 71/5.

(b) However, as per the recommendation of DCZMC meeting held on the 05.04.2021, action has to be initiated against the M/s. Yashaswini Fisheries for establishment of a Fish Processing Unit as stated in O.A No. 208/2021 i.e, in Sy. No. 72/3, 71/6 & 72/21B of Balakudru Village, Udupi District for violation of CRZ Notification 2011, for which there is no stay in any court of law.

Hence, the Authority after discussions and deliberations decided to issue Notice of Proposed Directions (NPD) under section 5 of Environment (Protection) Act, 1986 to M/s. Yashaswini Fisheries for establishing of Fish Processing Unit at Sy. No. 72/3, 71/6 & 72/21B of Balakudru Village, Udupi District in violation of CRZ Notification 2011.

**33.2.2 Established Fish Processing Unit in Sy. No. 240/1A1, Pithrody, Udyavara, Udupi by M/s. Unity Fish Meal & Oil Company in Violation of CRZ Notification (FEE 2 CRZ 2018)**

- The Regional Director has reported that M/s. Unity Fish Meal & Oil Company have established ETP in Sy. No. 193 which falls in CRZ area there by violating the provision of CRZ Notification.
- As per the decision of the Karnataka State Coastal Zone Management Authority meeting held on 15.02.2018, KSCZMA has issued Notice of Proposed Direction to M/s. Unity Fish Meal & Oil Company on 15.03.2018 for establishment of ETP in CRZ -1 in violation of CRZ Notification. But they have not submitted their replies for the Notice of proposed Direction issued by the Authority.

Accordingly as per the decision of the Karnataka State Coastal Zone Management Authority meeting held on 27.04.2018, Section 5 Direction under Environment (Protection) Act 1986 was issued on 12.06.2018 to demolish the ETP which was constructed in violation of CRZ .

- Against the said the direction M/s. Unity Fish Meal & Oil Company have filed a Writ Petition No. 30725 of 2018 before the Hon'ble High Court of Karnataka. The Hon'ble High Court vide its order dated 22.07.2019, disposed





the writ petition with liberty to the petitioner to prefer an appeal in the appropriate court. However, the violator has not complied with the direction issued under section 5 nor has gone on an appeal before the Tribunal.

*The Authority after discussions and deliberations decided to authorize the Regional Director (Env) Udupi to file a case in the jurisdictional court as per the Section 19 of the Environment (Protection) Act, 1986.*

**33.2.3 Expansion of Fish Processing Unit and establishment of Effluent Treatment Plant (ETP) in Sy. No. 193 of Udyavara Village by M/s Hindustan Marine Industries at Udyavar by violating the CRZ Notification 2011 (FEE 188 CRZ 2017)**


M/s Hindustan Marine Industries have taken up the expansion of Fish Processing Unit and establishment of Effluent Treatment Plant (ETP) in Sy. No. 193 of Udyavara Village up to 20mts from the High Tide Line of Udyavara River which is in CRZ-I area where in the above activity is prohibited there by violating the provisions of CRZ notification 2011, as per Para 3(i) , 3(iii) and 8 I CRZ I(i). Accordingly, as per the decision of meeting of KSCZMA Authority held on 25.07.2017, the Notices of Proposed Direction (NPD) under section 5 of the Environment (Protection) Act, 1986 was issued to M/s. Hindustan Marine Industries on 18.09.2017 for violation of CRZ notification 2011.

The reply was submitted on 25.10.2017 stating that, they have established Fish Processing Unit in Sy. No. 193 which is about 130 mts from the river. They have further, claims that the area of Effluent Treatment Plant, is in CRZ II, which is permitted as per the CRZ notification 2011. They have further claims that they have obtained permission from the Pollution Control Board.

As per the decision of the Karnataka State Coastal Zone Management Authority (KSCZMA) meeting held on 15.02.2018, Section 5 directions was issued to demolish the portion of the Fish Processing Unit and ETP which have been constructed within CRZ area there by violating the provisions of CRZ Notification.

Against this directions they have filed an appeal in NGT, New Delhi vide appeal No. 56/2018. The Hon'ble NGT vide its order dt: 08.02.2019, disposed the case with following direction:

*"In our considered opinion, Appellant ought to have first abided by the directions given by the authority in the said letter. Approaching*



the Tribunal at this stage is pre-mature. Therefore, we direct the Appellant to first approach the authority concerned. In case, thereafter, appellant has any grievance, he would be at liberty to seek redress before the appropriate forum, in accordance with law."

Since, direction issued by KSCZMA on 15.03.2018 stands reconfirmed, the Authority directed M/s Hindustan Marine Industries to demolish the portion of fish processing unit & ETP vide letter dated 24.09.2020.

M/s Hindustan Marine Industries., requested the Authority vide letter dt: 23.10.2020 to permit the ETP stating that it has zero discharge as the entire water is being treated & recycled in their industry and it falls in CRZ-II as per the new approved CZMP, which earlier it was in CRZ-I. However, setting up and expansion of units or mechanism for disposal of wastes and effluents within CRZ area is a prohibited activity as per Para 3 (v) of CRZ notification 2011.

When the subject was placed in the KSCZMA meeting held on 04.03.2021, the Authority opined that request of applicant cannot be considered since it is a prohibited activity as per Para 3 (v) of CRZ notification 2011. Hence, it was decided to direct the applicant to demolish the portion of fish processing Unit & ETP in Sy. No.193 of Udyavara Village immediately.

Accordingly a letter was addressed to M/s Hindustan Marine Industries to take immediate action to demolish the portion of fish processing unit & entire ETP which have been constructed in Sy. N. 193 of Udyavara village in violation of CRZ notification & submit compliance report immediately. However, the violator has not complied with the direction of KSCZMA.

*The Authority after discussions and deliberations decided to authorize the Regional Director (Env) Udupi to file a case in the jurisdictional court as per the Section 19 of the Environment (Protection) Act, 1986.*

**33. 3 With the Permission of the Chairperson, the following subject was discussed**

**33.3.1 Regarding critically endanger to "Olive Ridley Turtles" found in Saravathi river in Honnavara Taluk.**

One of the member raised this issue and requested to take the measures to protect "Olive Ridley Turtles" which are found in Saravathi river in Honnavara Taluk. The



Authority after discussion decided to direct the Deputy Conservator of Forest, Honnavar to submit a detailed report on action taken in the matter.

*The meeting ended with thanks to the Chair.*

**Sd/-**

**(JAWAID AKHTAR)**

**Additional Chief Secretary to Government,  
Forest, Ecology & Environment Department**

**&**

**Chairman, Karnataka State Coastal  
Zone Management Authority.**

  
**(R. Gokul)**

**Member Secretary, KSCZMA &  
Commissioner (Technical Cell),  
Department of Forest, Ecology and Environment.**

*No FEE 204 CRZ 2021*

**\*\* \*\*\* \*\***

Honorable to submit a copy of the report to the Secretary of the Board of Education.

The meeting was held on the 15th day of June 1905.

Attest:  
Secretary of the Board of Education  
John J. ...

(A. G. ...)  
Member Secretary of the Board of Education  
Commissioner of the Board of Education  
Department of Public Instruction